








**LEGEND**

-  Tangent Urban Growth Boundary
-  Tangent City Limits
-  Tax Lots

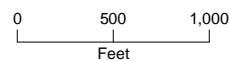
**Proposed FEMA Flood Zones**

-  0.2 PCT ANNUAL CHANCE FLOOD HAZARD
-  A -100 year floodplain - No BFE Study
-  AE -100 year floodplain - BFE Study Conducted
-  X

Note:  
BFE - Base Flood Elevation  
Sources:

FEMA Flood Data - Linn County 2009  
Taxlots - Linn County 2009  
UGB - State of Oregon UGB Boundaries, Oregon Department of Transportation 1996  
City Limits - Linn County 2005

N  
1:12,000



**FIGURE 4D  
Flood Zones**

*Tangent Integrated Land Use  
and Transportation Plan Update  
Tangent, Oregon*